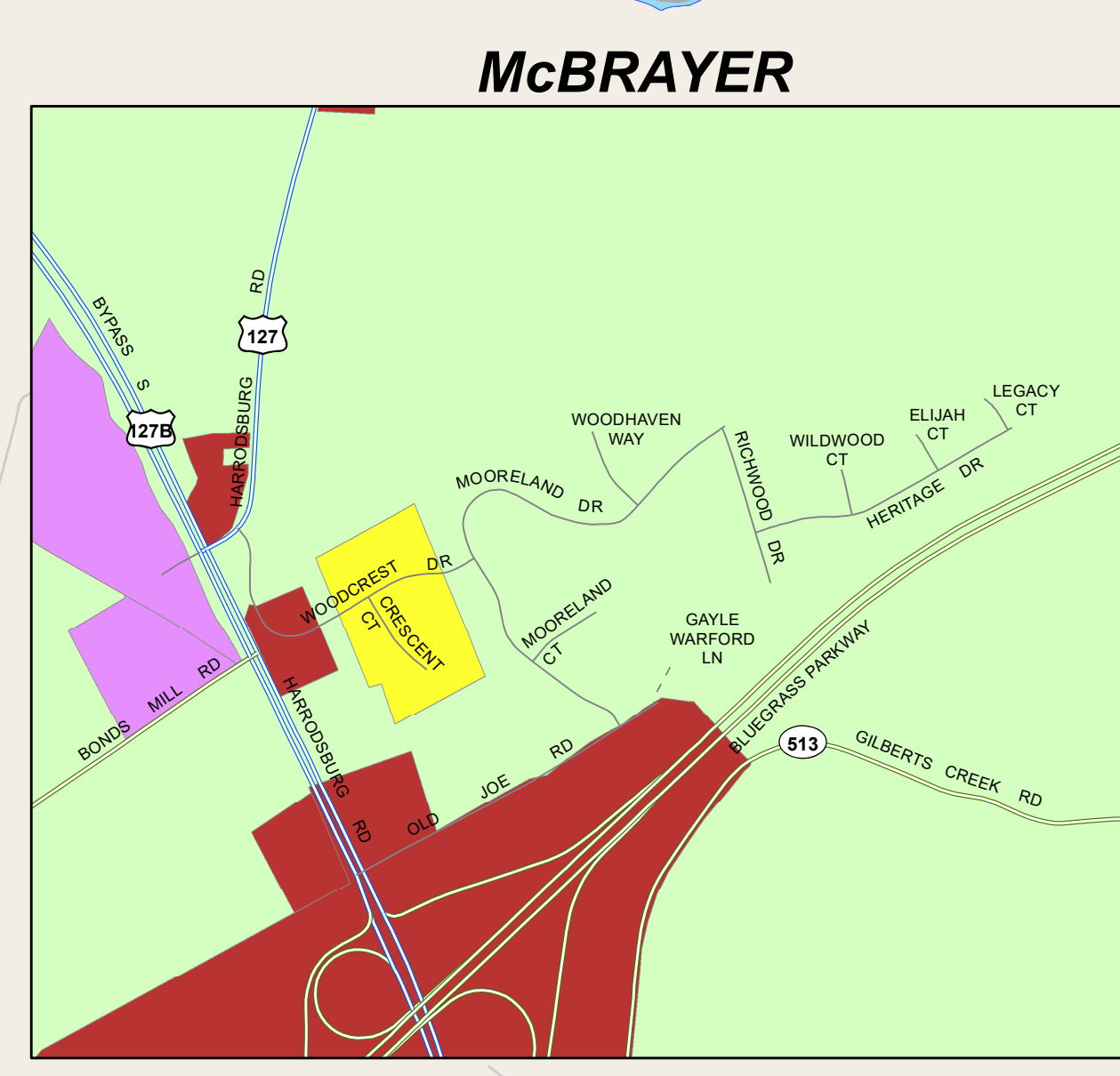
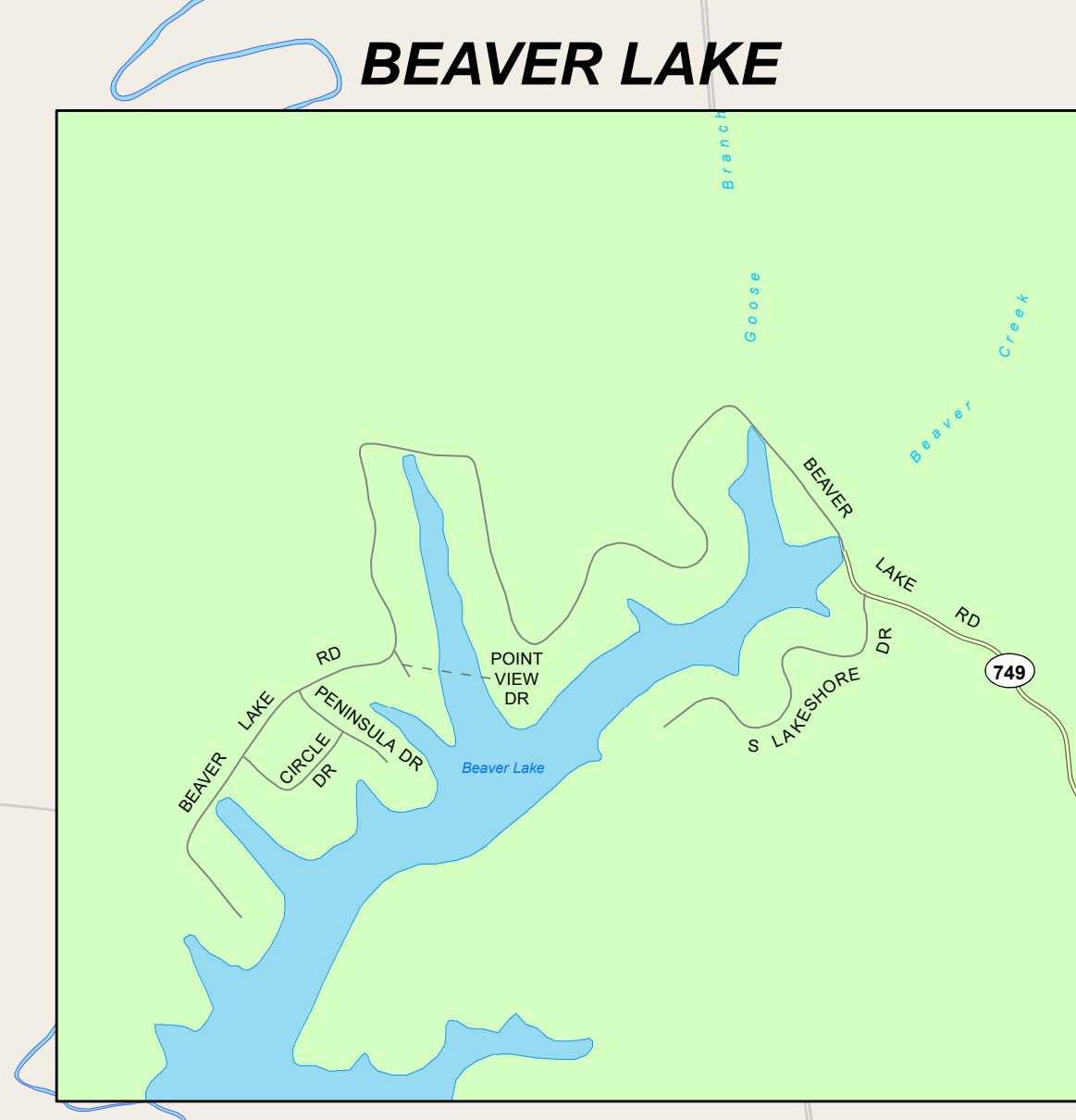
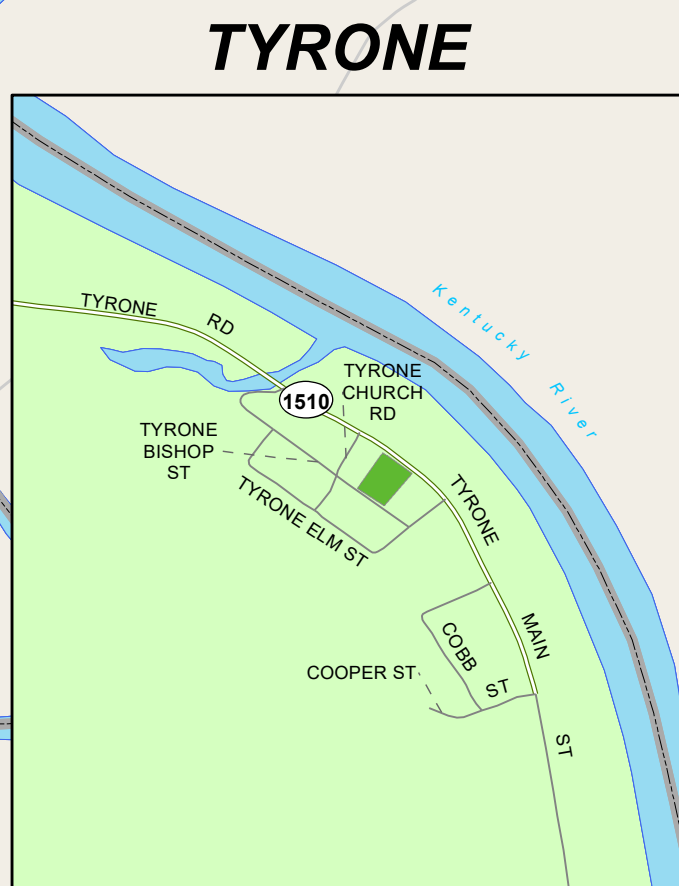
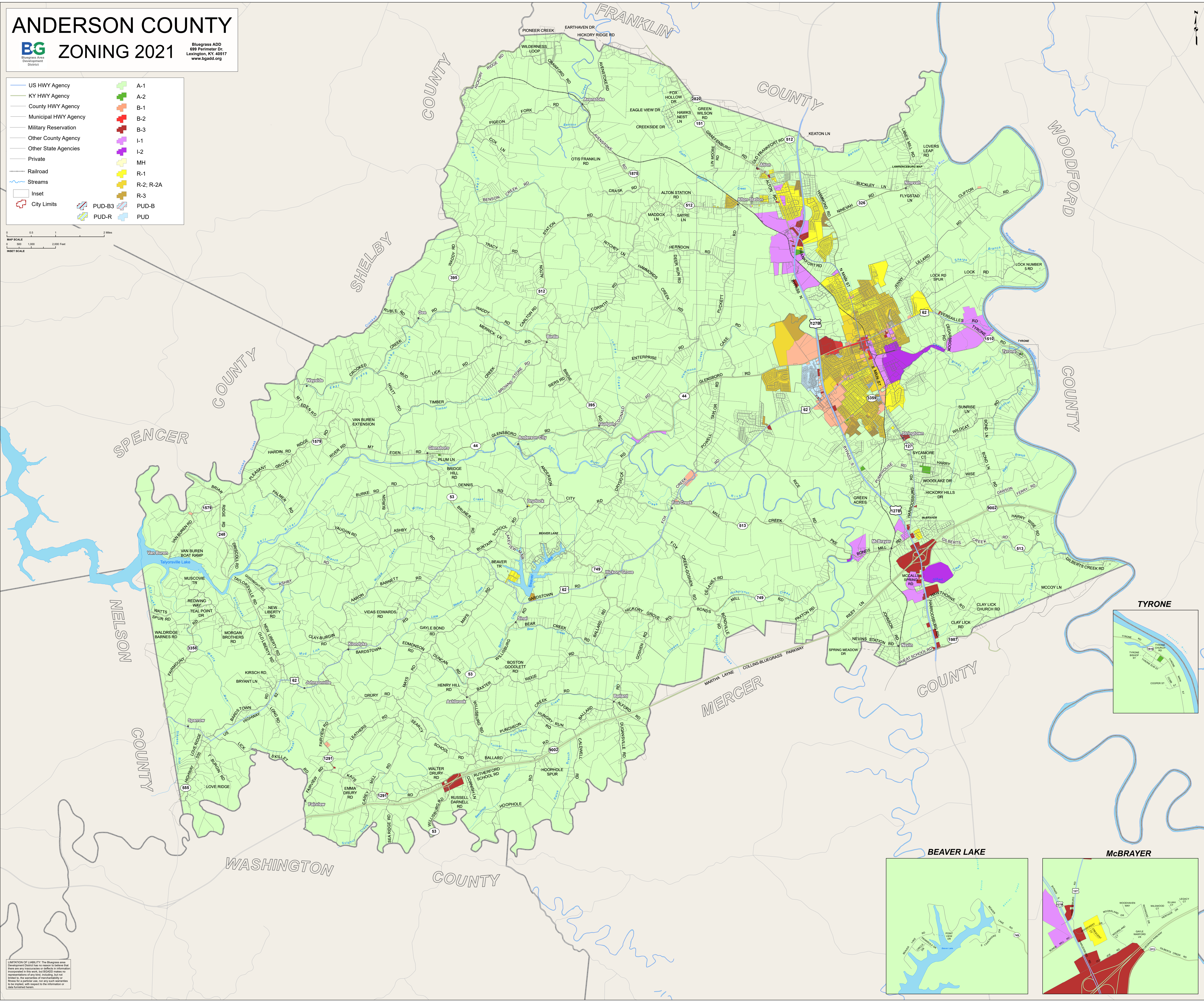
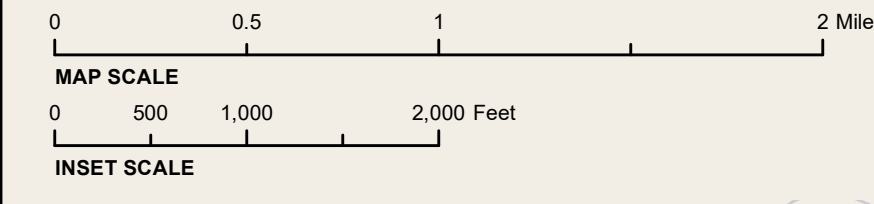


ANDERSON COUNTY

BG ZONING 2021
 Bluegrass ADD
 699 Perimeter Dr.
 Lexington, KY 40517
 www.bgadd.org

- US HWY Agency
- KY HWY Agency
- County HWY Agency
- Municipal HWY Agency
- Military Reservation
- Other County Agency
- Other State Agencies
- Private
- Railroad
- Streams
- Inset
- City Limits
- A-1
- A-2
- B-1
- B-2
- B-3
- I-1
- I-2
- MH
- R-1
- R-2; R-2A
- R-3
- PUD-B3
- PUD-R
- PUD-B
- PUD



DISCLAIMER OF LIABILITY: The Bluegrass Area Development District has no responsibility to determine that there are any inaccuracies or omissions in information incorporated in this work, but BGADD makes no representation of any kind, including, but not limited to, the accuracy of membership or other data. For a complete list of our data sources, please refer to the information or data provided herein.